



# Exhibit A Metropolitan Planning Area for Southeastern Wisconsin: 2020

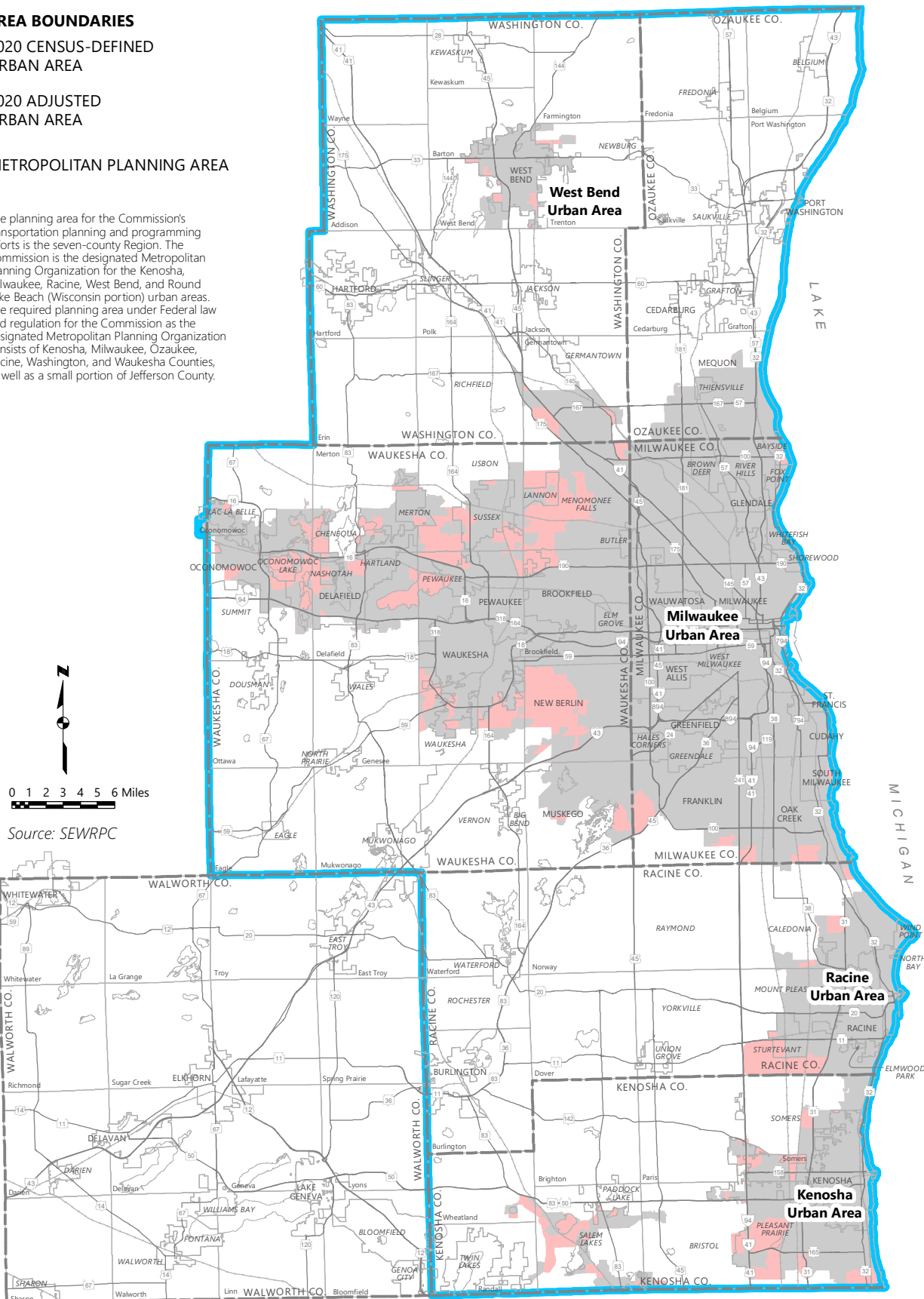
## URBAN AREA BOUNDARIES

 2020 CENSUS-DEFINED URBAN AREA

 2020 ADJUSTED URBAN AREA

 METROPOLITAN PLANNING AREA

Note: The planning area for the Commission's transportation planning and programming efforts is the seven-county Region. The Commission is the designated Metropolitan Planning Organization for the Kenosha, Milwaukee, Racine, West Bend, and Round Lake Beach (Wisconsin portion) urban areas. The required planning area under Federal law and regulation for the Commission as the designated Metropolitan Planning Organization consists of Kenosha, Milwaukee, Ozaukee, Racine, Washington, and Waukesha Counties, as well as a small portion of Jefferson County.



Source: SEWRPC

Round Lake Beach--McHenry--  
Grayslake, IL--WI Urban Area